

NOTICE!!

These documents have been scanned!

Do not place un-scanned documents beneath this notice!

Do not remove this notice from this file!

GPO Jacket No. 560-102
Print Order 61540
Rise Business Services, LLC
Job=AZ15 6/3/2019



Box Number= AZ15112



Claim Begin-End: AMC367119-AMC367120

1 Initial Receipt



AZ15112-4 AMC367050-AMC367287

AMC 367170

Closed

2006 fees not paid when
claims were filed

Reversal Confirmation Page 1 of 1
Authorized Date02/10/2006

Instructions to Accounts AZ BLM REFUND \$30 TO PETER ZOUVAS FOR FEES PAID ON NULL
& VOID CLAIM AMC367120 RECEIPT#1151501 AB

Login ID2393

Entry Date02/10/2006

Total Amount\$30.00

**United States Department of the Interior
Bureau of Land Management**

BUSINESS & SUPPORT SVCS DIV
222 N CENTRAL AVE
PHOENIX, AZ 85004 -2203
Phone: (602) 417-9200

Receipt	
No:	1151501

Transaction #: 1190905
Date of Transaction: 09/15/2005
CUSTOMER: PETER S ZOUVAS 3737 GARDEN LN SAN DIEGO, CA 92106

LINE #	QTY	DESCRIPTION	REMARKS	UNIT PRICE	TOTAL
1	2.00	LOCATABLE MINERALS / MINING CLAIMS-NEW, UNADJUDI, ONE OR MORE AUTH NO'S / NEW MINING CLAIM LOCATION FEE \$30 (1993) CASES: AMC367119/\$30.00, AMC367120/\$30.00		- n/a -	60.00
2	2.00	LOCATABLE MINERALS / MINING CLAIMS-NEW, UNADJUDI, ONE OR MORE AUTH NO'S / NEW MINING CLAIM SVC CHG \$10 (1930) CASES: AMC367119/\$10.00, AMC367120/\$10.00		- n/a -	20.00
3	2.00	LOCATABLE MINERALS / MINING CLAIMS-NEW, UNADJUDI, ONE OR MORE AUTH NO'S / NEW MINING CLM MAINT FEE \$125 (1993) CASES: AMC367119/\$125.00, AMC367120/\$125.00		2005 - n/a -	250.00
TOTAL:					\$330.00

PAYMENT INFORMATION				
1	AMOUNT:	\$330.00	POSTMARKED:	09/12/2005
	TYPE:	CHECK	RECEIVED:	09/14/2005
	CHECK NO:	4458		
	NAME:	ZOUVAS, PETER S 3737 GARDEN LN SAN DIEGO CA 92106		

REMARKS

This receipt was generated by the automated BLM Collections and Billing System and is a paper representation of a portion of the official electronic record contained therein.

\$165 applied to AMC 367119 for filing a new claim (2005 main fee)
\$125 applied to AMC 367119 for 2006 main fee
(claim located prior to Sept, filed after Sept)
\$10 kept for service fee on closed claim AMC 367120
— \$30 remaining funds refunded 2/10/06 OUB

NOTICE!!

These documents have been scanned!

Do not place un-scanned documents beneath this notice!

Do not remove this notice from this file!

GPO Jacket No. 560-102
Print Order 61540
Rise Business Services, LLC
Job=AZ15 6/3/2019



Box Number= AZ15112



Claim Begin-End: AMC367119-AMC367120

2 Correspondence



AZ15112-4

AMC367050-AMC367287



United States Department of the Interior

BUREAU OF LAND MANAGEMENT

Arizona State Office
One North Central Avenue
Phoenix, AZ 85004
www.az.blm.gov



In Reply Refer To:
3800 (AZ-933) AB
AMC367119

A. Burdon
11/8/05
J. Francis
11/9/2005

NOV 09 2005

CERTIFIED MAIL – RETURN RECEIPT REQUESTED

DECISION

Mark Zouvas, Peter S. Zouvas,	:	Placer Mining Claim
Anne Zouvas, Matthew Zouvas	:	AMC367120
Peter A Zouvas, Areta Zouvas,	:	Homestead
Luke C. Zouvas, Maria Zouvas	:	
3737 Garden Lane	:	
San Diego, CA 92106	:	

Mining Claim Declared Forfeited

In accordance with 43 CFR 3834.11 and 3834.13, when you first record a mining claim or site with BLM you must pay a non-refundable service fee, a location fee and an initial maintenance fee for the assessment year in which you **located** the mining claim or site. As of September 1 of each year, the new assessment year begins and the Maintenance Fee for that assessment year is due.

BLM received two new location notices from you on September 14, 2005, however, the claims were located on July 15, 2005. Because you located your claims in the 2005 assessment and filed them with BLM in the 2006 assessment year, Maintenance Fees for both assessment years were due at the time you filed the claims. Therefore, a total of \$290 per claim was due (\$10 non-refundable service fee, \$30 location fee, \$125 maintenance fee for 2005, and \$125 maintenance fee for 2006). A total of \$580 was due, however we received only \$330. In accordance with 43 CFR 3830.95, we applied the money received to the claims in serial number order. We had enough money for AMC367119. We did not have enough funds to cover AMC367120 and it is, therefore declared forfeited and is closed. The remaining funds of \$30 (\$40 minus the \$10 non-refundable service fee) will be refunded to you after the 30 day appeal period expires.

***PLEASE NOTE THAT AS OF NOVEMBER 7, 2005, THE FEES FOR A NEW MINING CLAIM HAVE INCREASED TO \$170 (\$15 NON-REFUNDABLE PROCESSING FEE, \$30 LOCATION FEE, AND \$125 MAINTENANCE FEE)**

This decision may be appealed to the Interior Board of Land Appeals, Office of the Secretary, in accordance with the regulations contained in 43 CFR, Part 4 and the enclosed Form 1842-1. If an appeal is taken, your notice of appeal must be filed in this office (at the above address) within 30 days from receipt of this decision. The appellant has the burden of showing that the decision appealed from is in error.

If you wish to file a petition pursuant to regulation 43 CFR 4.21 (58 FR 4939, January 19, 1993) for a stay of the effectiveness of this decision during the time that your appeal is being reviewed by the Board, the petition for a stay must accompany your notice of appeal. A petition for a stay is required to show sufficient justification based on the standards listed below. Copies of the notice of appeal and petition for a stay **must** also be submitted to each party named in this decision and to the Interior Board of Land Appeals and to the appropriate Office of the Solicitor (see 43 CFR 4.413) at the same time the original documents are filed with this office. If you request a stay, you have the burden of proof to demonstrate that a stay should be granted.

Standards for Obtaining a Stay

Except as otherwise provided by law or other pertinent regulation, a petition for a stay of a decision pending appeal shall show sufficient justification based on the following standards:

- (1) The relative harm to the parties if the stay is granted or denied,
- (2) The likelihood of the appellant's success on the merits,
- (3) The likelihood of immediate and irreparable harm if the stay is not granted, and
- (4) Whether the public interest favors granting the stay.

If additional information is required, please contact Amy Bunda at (602) 417-9334. Please include your AMC serial number(s) on all correspondence.

/s/ Ivy J. Garcia

Ivy J. Garcia
Group Administrator,
Lands/Minerals Adjudication and Withdrawals

Enclosure
Appeal Form 1842-1

ABunda:pb:11/08/05


CERTIFIED MAIL™

UNITED STATES
DEPARTMENT OF THE INTERIOR
Bureau of Land Management
Arizona State Office

ONE NORTH CENTRAL AVENUE
PHOENIX, ARIZONA 85004



7004 2510 0005 1293 5099



AZ
933

OFFICIAL BUSINESS
PENALTY FOR PRIVATE USE \$300

BUREAU OF LAND MANAGEMENT
ARIZONA STATE OFFICE
PHOENIX, ARIZONA
2005 DEC 15 4:24

MARK ZOUVAS ET AL
3737 GARDEN LANE
SAN DIEGO, CA 92106

RETURNED TO SENDER
REASON CHECKED
Unreclaimed
Addressee not known
Incorrect address
No such office in state
Do not re-mail in this envelope

11-24
12-4

1705

NIXIE 921 1 21 12/12/05
RETURN TO SENDER
NOT DELIVERABLE AS ADDRESSED
UNABLE TO FORWARD
BC: 85004441499 *2814-00149-15-39

92106+3232-37 0001
850044414

PS Form 3811, February 2004 Domestic Return Receipt 102595-02-M-1540

2. Article Number (Transfer from service label) 7004 2510 0005 1293 5099

4. Restricted Delivery? (Extra Fee) Yes
3. Service Type
 Insured Mail
 Registered
 Certified Mail
 Express Mail
Return Receipt for Merchandise

MARK ZOUVAS, PETER S. ZOUVAS,
ANNE ZOUVAS, MATTHEW ZOUVAS,
PETER A. ZOUVAS, ARETA ZOUVAS,
LUKE C. ZOUVAS, MARIA ZOUVAS
3737 GARDEN LANE
SAN DIEGO, CA 92106
933(AB) AMC 367119

D. Is delivery address different from item 1? Yes No
If YES, enter delivery address below:

1. Article Addressed to: NOV 09 2005
Complete items 1, 2, and 3. Also complete item 4 if Restricted Delivery is desired.
Print your name and address on the reverse so that we can return the card to you.
Attach this card to the back of the mailpiece, or on the front if space permits.

A. Signature Agent
B. Received by (Printed Name) C. Date of Delivery
D. Addressee

COMPLETE THIS SECTION ON DELIVERY

SENDER: COMPLETE THIS SECTION

PLACE STICKER AT TOP OF ENVELOPE TO THE RIGHT OF THE RETURN ADDRESS, FOLD AT DOTTED LINE



United States Department of the Interior

BUREAU OF LAND MANAGEMENT

Arizona State Office
One North Central Avenue
Phoenix, AZ 85004
www.az.blm.gov



In Reply Refer To:
3800 (AZ-933) AB
AMC367119

NOV 09 2005

CERTIFIED MAIL – RETURN RECEIPT REQUESTED

DECISION

Mark Zouvas, Peter S. Zouvas,	:	Placer Mining Claim
Anne Zouvas, Matthew Zouvas	:	AMC367120
Peter A Zouvas, Areta Zouvas,	:	Homestead
Luke C. Zouvas, Maria Zouvas	:	
3737 Garden Lane	:	
San Diego, CA 92106	:	

Mining Claim Declared Forfeited

In accordance with 43 CFR 3834.11 and 3834.13, when you first record a mining claim or site with BLM you must pay a non-refundable service fee, a location fee and an initial maintenance fee for the assessment year in which you **located** the mining claim or site. As of September 1 of each year, the new assessment year begins and the Maintenance Fee for that assessment year is due.

BLM received two new location notices from you on September 14, 2005, however, the claims were located on July 15, 2005. Because you located your claims in the 2005 assessment and filed them with BLM in the 2006 assessment year, Maintenance Fees for both assessment years were due at the time you filed the claims. Therefore, a total of \$290 per claim was due (\$10 non-refundable service fee, \$30 location fee, \$125 maintenance fee for 2005, and \$125 maintenance fee for 2006). A total of \$580 was due, however we received only \$330. In accordance with 43 CFR 3830.95, we applied the money received to the claims in serial number order. We had enough money for AMC367119. We did not have enough funds to cover AMC367120 and it is, therefore declared forfeited and is closed. The remaining funds of \$30 (\$40 minus the \$10 non-refundable service fee) will be refunded to you after the 30 day appeal period expires.

*PLEASE NOTE THAT AS OF NOVEMBER 7, 2005, THE FEES FOR A NEW MINING CLAIM HAVE INCREASED TO \$170 (\$15 NON-REFUNDABLE PROCESSING FEE, \$30 LOCATION FEE, AND \$125 MAINTENANCE FEE)

This decision may be appealed to the Interior Board of Land Appeals, Office of the Secretary, in accordance with the regulations contained in 43 CFR, Part 4 and the enclosed Form 1842-1. If an appeal is taken, your notice of appeal must be filed in this office (at the above address) within 30 days from receipt of this decision. The appellant has the burden of showing that the decision appealed from is in error.


If you wish to file a petition pursuant to regulation 43 CFR 4.21 (58 FR 4939, January 19, 1993) for a stay of the effectiveness of this decision during the time that your appeal is being reviewed by the Board, the petition for a stay must accompany your notice of appeal. A petition for a stay is required to show sufficient justification based on the standards listed below. Copies of the notice of appeal and petition for a stay **must** also be submitted to each party named in this decision and to the Interior Board of Land Appeals and to the appropriate Office of the Solicitor (see 43 CFR 4.413) at the same time the original documents are filed with this office. If you request a stay, you have the burden of proof to demonstrate that a stay should be granted.

Standards for Obtaining a Stay

Except as otherwise provided by law or other pertinent regulation, a petition for a stay of a decision pending appeal shall show sufficient justification based on the following standards:

- (1) The relative harm to the parties if the stay is granted or denied,
- (2) The likelihood of the appellant's success on the merits,
- (3) The likelihood of immediate and irreparable harm if the stay is not granted, and
- (4) Whether the public interest favors granting the stay.

If additional information is required, please contact Amy Bunda at (602) 417-9334. Please include your AMC serial number(s) on all correspondence.



Ivy J. Garcia
Group Administrator,
Lands/Minerals Adjudication and Withdrawals

Enclosure
Appeal Form 1842-1

**UNITED STATES
DEPARTMENT OF THE INTERIOR
BUREAU OF LAND MANAGEMENT**

INFORMATION ON TAKING APPEALS TO THE BOARD OF LAND APPEALS

DO NOT APPEAL UNLESS

- 1. This decision is adverse to you,
AND
- 2. You believe it is incorrect

IF YOU APPEAL, THE FOLLOWING PROCEDURES MUST BE FOLLOWED

1. NOTICE OF APPEAL Within 30 days file a *Notice of Appeal* in the office which issued this decision (see 43 CFR Sec. 4.411 and 4.413). You may state your reasons for appealing, if you desire.

2. WHERE TO FILE
NOTICE OF APPEAL

**BUREAU OF LAND MANAGEMENT
ARIZONA STATE OFFICE
ONE NORTH CENTRAL AVENUE
PHOENIX, AZ 85004**

SOLICITOR
ALSO COPY TO

DEPARTMENT OF THE INTERIOR
OFFICE OF THE FIELD SOLICITOR
SANDRA DAY O'CONNOR US COURTHOUSE, STE. 404
401 WEST WASHINGTON STREET, SPC 44
PHOENIX, AZ 85003-2151

3. STATEMENT OF REASONS Within 30 days after filing the *Notice of Appeal*, file a complete statement of the reasons why you are appealing. This must be filed with the United States Department of the Interior. Office of the Secretary, Board of Land Appeals, 801 N. Quincy St. Suite 300 Arlington, Virginia 22203 (see 43 CFR Sec. 4.412 and 4.413). If you fully stated your reasons for appealing when filing the *Notice of Appeal*, no additional statement is necessary.

SOLICITOR
ALSO COPY TO

DEPARTMENT OF THE INTERIOR
OFFICE OF THE FIELD SOLICITOR
SANDRA DAY O'CONNOR US COURTHOUSE, STE. 404
401 WEST WASHINGTON STREET, SPC 44
PHOENIX, AZ 85003-2151

4. ADVERSE PARTIES Within 15 days after each document is filed, each adverse party named in the decision and the Regional Solicitor or Field Solicitor having jurisdiction over the State in which the appeal arose must be served with a copy of: (a) the *Notice of Appeal*, (b) the Statement of Reasons, and (c) any other documents filed (see 43 CFR Sec. 4.413). Service will be made upon the Associate Solicitor, Division of Energy and Resources, Washington, D.C. 20240, instead of the Field or Regional Solicitor when appeals are taken from decisions of the Director (WO-100).

5. PROOF OF SERVICE Within 15 days after document is served on an adverse party, file proof of that service with the United States Department of the Interior, Office of the Secretary, Board of Land Appeals, 801 N. Quincy St. Suite 300, Arlington, Virginia 22203. This may consist of a Certified or Registered mail "Return Receipt Card" signed by the adverse party,(see 43 CFR Sec. 4.401(c)(2)).

Unless these procedures are followed your appeal will be subject to dismissal (see 43 CFR Sec. 4.402). Be certain that all communications are identified by serial number of the case being appealed.

NOTE: A document is not filed until it is actually received in the proper office (see 43 CFR Sec. 4.401(a))

SUBPART 1821 – GENERAL INFORMATION
SUBPART 1822 – FILING A DOCUMENT WITH BLM

Sec. 1821.11 During what hours may I file an application?

You may file applications or other documents or inspect official records during BLM office hours. Each BLM office will prominently display a notice of the hours during which that particular office will be open. Except for offices which are open periodically, for example, every Wednesday or the 3rd Wednesday of the month, all offices will be open Monday through Friday, excluding Federal holidays, at least from 9 a.m. to 3 p.m., local time.

Sec. 1822.14 What if I try to file a required document on the last day of the stated period for filing, but the BLM office where it is to be filed is officially closed all day?

BLM considers the document timely filed if we receive it in the office on the next day it is officially open.

* * * * *

See 43 CFR Sec. 4.21 for appeal general provisions.

Subpart B—General Rules Relating to Procedures and Practice

Sec. 4.20 Purpose.

In the interest of establishing and maintaining uniformity to the extent feasible, this subpart sets forth general rules applicable to all types of proceedings before the Hearings Division and the several Appeals Boards of the Office of Hearings and Appeals.

Sec. 4.21 General provisions.

(a) *Effect of decision pending appeal.* Except as otherwise provided by law or other pertinent regulation:

(1) A decision will not be effective during the time in which a person adversely affected may file a notice of appeal; when the public interest requires, however, the Director or an Appeals Board may provide that a decision, or any part of a decision, shall be in full force and effective immediately;

(2) A decision will become effective on the day after the expiration of the time during which a person adversely affected may file a notice of appeal unless a petition for a stay pending appeal is filed together with a timely notice of appeal; a petition for a stay may be filed only by a party who may properly maintain an appeal;

(3) A decision, or that portion of a decision, for which a stay is not granted will become effective immediately after the Director or an Appeals Board denies or partially denies the petition for a stay, or fails to act on the petition within the time specified in paragraph (b)(4) of this section.

(b) *Standards and procedures for obtaining a stay.* Except as otherwise provided by law or other pertinent regulation:

(1) A petition for a stay of a decision pending appeal shall show sufficient justification based on the following standards:

(i) The relative harm to the parties if the stay is granted or denied,

(ii) The likelihood of the appellant's success on the merits,

(iii) The likelihood of immediate and irreparable harm if the stay is not granted, and

(iv) Whether the public interest favors granting the stay;

(2) The appellant requesting the stay bears the burden of proof to demonstrate that a stay should be granted;

(3) The appellant shall serve a copy of its notice of appeal and petition for a stay on each party named in the decision from which the appeal is taken, and on the Director or the Appeals Board to which the appeal is taken, at the same time such documents are served on the appropriate officer of the Department; any party,

including the officer who made the decision being appealed, may file a response to the stay petition within 10 days after service; failure to file a response shall not result in a default on the question of whether a stay should be granted; service shall be made by delivering copies personally or by sending them by registered or certified mail, return receipt requested;

(4) The Director or an Appeals Board shall grant or deny a petition for a stay pending appeal, either in whole in or part, on the basis of the factors listed in paragraph (b)(1) of this section, within 45 calendar days of the expiration of the time for filing a notice of appeal;

(c) *Exhaustion of administrative remedies.* No decision which at the time of its rendition is subject to appeal to the Director or an Appeals Board shall be considered final so as to be agency action subject to judicial review under 5 U.S.C. 704, unless a petition for a stay of decision has been timely filed and the decision being appealed has been made effective in the manner provided in paragraphs (a)(3) or (b)(4) of this section or a decision has been made effective pending appeal pursuant to paragraph (a)(1) of this section or pursuant to other pertinent regulation.

(d) *Finality of decision.* No further appeal will lie in the Department from a decision of the Director or an Appeals Board of the Office of Hearings and Appeals. Unless otherwise provided by regulation, reconsideration of a decision may be granted only in extraordinary circumstances where, in the judgment of the Director or an Appeals Board, sufficient reason appears therefor. Requests for reconsideration must be filed promptly, or within the time required by the regulations relating to the particular type of proceeding concerned, and must state with particularity the error claimed. The filing and pendency of a request for reconsideration shall not operate to stay the effectiveness of the decision involved unless so ordered by the Director or an Appeals Board. A request for reconsideration need not be filed to exhaust administrative remedies.

[36 FR 7186, Apr. 15, 1971, as amended at 58 FR 4942, Jan. 19, 1993]

Subpart E – Special Rules Applicable to Public Land Hearings and Appeals

APPEALS PROCEDURES APPEALS PROCEDURES; GENERAL

Sec. 4.400 Definitions.

As used in this subpart:

(a) *Secretary* means the Secretary of the Interior or his authorized representatives.

(b) *Bureau* means Bureau of Land Management.

(c) *Board* means the Board of Land Appeals in the Office of Hearings and Appeals, Office of the Secretary. The terms *office* or *officer* as used in this subpart include *Board* where the context requires.

(d) *Administrative law judge* means an administrative law judge in the Office of Hearings and Appeals, Office of the Secretary, appointed under section 3105 of title 5 of the United States Code.

Sec. 4.401 Documents.

(a) *Grace period for filing.* Whenever a document is required under this subpart to be filed within a certain time and it is not received in the proper office during that time, the delay in filing will be waived if the document is filed not later than 10 days after it was required to be filed and it is determined that the document was transmitted or probably transmitted to the office in which the filing is required before the end of the period in which it was required to be filed. Determinations under this paragraph shall be made by the officer before whom is pending the appeal in connection with which the document is required to be filed.

(b) *Transferees and encumbrancers.* Transferees and encumbrancers of land the title to which is claimed or is in the process of acquisition under any public land law shall, upon filing notice of the transfer or encumbrance in the proper land office, become entitled to receive and be given the same notice of any appeal, or other proceeding thereafter initiated affecting such interest which is required to be given to a party to the proceeding. Every such notice of a transfer or encumbrance will be noted upon the records of the land office. Thereafter such transferee or encumbrancer must be made a party to any proceedings thereafter initiated adverse to the entry.

(c) *Service of documents.* (1) Wherever the regulations in this subpart require that a copy of a document be served upon a person, service may be made by delivering the copy personally to him or by sending the document by registered or certified mail, return receipt requested, to his address of record in the Bureau.

(2) At the conclusion of any document that a party must serve under the regulations in this part, the party must sign a written statement certifying that service has been or will be made in accordance with the applicable rules and specifying the date and manner of such service.

(3) A document will be considered to have been served at the time of personal service, of delivery of a registered or certified letter, or of the return by post office of an undelivered registered or certified letter.

[36 FR 7186, Apr. 15, 1971, as amended at 36 FR 15117, Aug. 13, 1971; 68 FR 33803, June 5, 2003]

Sec. 4.402 Summary dismissal.

An appeal to the Board will be subject to summary dismissal by the Board for any of the following causes:

(a) If a statement of the reasons for the appeal is not included in the notice of appeal and is not filed within the time required;

(b) If the notice of appeal is not served upon adverse parties within the time required; and

(c) If the statement of reasons, if not contained in the notice of appeal, is not served upon adverse parties within the time required.

(d) If the statement of standing required by Sec. 4.412(b) is not filed with the Board or is not served upon adverse parties within the time required.

[36 FR 7186, Apr. 15, 1971, as amended at 47 FR 26392, June 18, 1982]

Sec. 4.403 Finality of decision; reconsideration.

A decision of the Board shall constitute final agency action and be effective upon the date of issuance, unless the decision itself provides otherwise. The Board may reconsider a decision in extraordinary circumstances for sufficient reason. A petition for reconsideration shall be filed within 60 days after the date of a decision. The petition shall, at the time of filing, state with particularity the error claimed and include all arguments and supporting documents. The petition may include a request that the Board stay the effectiveness of the decision for which reconsideration is sought. No answer to a petition for reconsideration is required unless so ordered by the Board. The filing, pendency, or denial of a petition for reconsideration shall not operate to stay the effectiveness or affect the finality of the decision involved unless so ordered by the Board. A petition for reconsideration need not be filed to exhaust administrative remedies.

[52 FR 21308, June 5, 1987]

APPEALS TO THE BOARD OF LAND APPEALS

Sec. 4.410 Who may appeal.

(a) Any party to a case who is adversely affected by a decision of an officer of the Bureau of Land Management or of an administrative law judge shall have a right to appeal to the Board, except—

(1) As otherwise provided in Group 2400 of chapter II of this title,

(2) To the extent that decisions of Bureau of Land Management officers must first be appealed to an administrative law judge under Sec. 4.470 and part 4100 of this title,

(3) Where a decision has been approved by the Secretary, and

(4) As provided in paragraph (e) of this section.

(b) A party to a case, as set forth in paragraph (a) of this section, is one who has taken action that is the subject of the decision on appeal, is the object of that decision, or has otherwise participated in the process leading to the decision under appeal, e.g., by filing a mining claim or application for use of public lands, by commenting on an environmental document, or by filing a protest to a proposed action.

(c) Where BLM provided an opportunity for participation in its decision-making process, a party to the case, as set forth in paragraph (a) of this section, may raise on appeal only those issues:

(1) Raised by the party in its prior participation; or

(2) That arose after the close of the opportunity for such participation.

(d) A party to a case is adversely affected, as set forth in paragraph (a) of this section, when that party has a legally cognizable interest, and the decision on appeal has caused or is substantially likely to cause injury to that interest.

(e) For decisions rendered by Departmental officials relating to land selections under the Alaska Native Claims Settlement Act, as amended, any party who claims a property interest in land affected by the decision, an agency of the Federal Government or a regional corporation shall have a right to appeal to the Board.

[47 FR 26392, June 18, 1982, as amended at 68 FR 33803, June 5, 2003]

Sec. 4.411 Appeal; how taken, mandatory time limit.

(a) A person who wishes to appeal to the Board must file in the office of the officer who made the decision (not the Board) a notice that he wishes to appeal. A person served with the decision being appealed must transmit the notice of appeal in time for it to be filed in the office where it is required to be filed within 30 days after the date of service. If a decision is published in the FEDERAL REGISTER, a person not served with the decision must transmit a notice of appeal in time for it to be filed within 30 days after the date of publication.

(b) The notice of appeal must give the serial number or other identification of the case and may include a

statement of reasons for the appeal, a statement of standing if required by Sec. 4.412 (b), and any arguments the appellant wishes to make.

(c) No extension of time will be granted for filing the notice of appeal. If a notice of appeal is filed after the grace period provided in Sec. 4.401(a), the notice of appeal will not be considered and the case will be closed by the officer from whose decision the appeal is taken. If the notice of appeal is filed during the grace period provided in Sec. 4.401(a) and the delay in filing is not waived, as provided in that section, the notice of appeal will not be considered and the appeal will be dismissed by the Board.

(R.S. 2478, as amended, 43 U.S.C. 1201; sec. 25, Alaska Native Claims Settlement Act, as amended, 43 U.S.C. 1601-1628; and the Administrative Procedure Act, 5 U.S.C. 551, et seq.)

[36 FR 7186, Apr. 15, 1971, as amended at 36 FR 15117, Aug. 13, 1971; 49 FR 6373, Feb. 21, 1984]

Sec. 4.412 Statement of reasons, statement of standing, written arguments, briefs.

(a) If the notice of appeal did not include a statement of the reasons for the appeal, the appellant shall file such a statement with the Board (address: Board of Land Appeals, Office of Hearings and Appeals, 801 North Quincy Street, Arlington, VA 22203) within 30 days after the notice of appeal was filed. In any case, the Board will permit the appellant to file additional statements of reasons and written arguments or briefs within the 30-day period after the notice of appeal was filed.

(b) Where the decision being appealed relates to land selections under the Alaska Native Claims Settlement Act, as amended, the appellant also shall file with the Board a statement of facts upon which the appellant relies for standing under Sec. 4.410(b) within 30 days after filing of the notice of appeal. The statement may be included with the notice of appeal filed pursuant to Sec. 4.411 or the statement of reasons filed pursuant to paragraph (a) of this section or may be filed as a separate document.

(c) Failure to file the statement of reasons and statement of standing within the time required will subject the appeal to summary dismissal as provided in Sec. 4.402, unless the delay in filing is waived as provided in Sec. 4.401(a).

[47 FR 26392, June 18, 1982, as amended at 67 FR 4368, Jan. 30, 2002]

Sec. 4.413 Service of notice of appeal and of other documents.

(a) The appellant shall serve a copy of the notice of appeal and of any statement of reasons, written arguments, or briefs on each adverse party named in the decision from which the appeal is taken and on the Office of the Solicitor as identified in paragraph (c) of this section. Service must be accomplished in the manner prescribed in Sec. 4.401(c) of this title not later than 15 days after filing the document.

(b) Failure to serve within the time required will subject the appeal to summary dismissal as provided in Sec. 4.402 of this title.

(c)(1)(i) If the appeal is taken from a decision of the Director, Minerals Management Service, the appellant will serve the Associate Solicitor, Division of Mineral Resources, Office of the Solicitor, U.S. Department of the Interior, Washington, D.C. 20240.

(ii) If the appeal is taken from a decision of the Director, Bureau of Land Management, the appellant will serve:

(A) The Associate Solicitor, Division of Land and Water Resources, Office of the Solicitor, U.S. Department of the Interior, Washington, D.C. 20240, if the decision concerns the use and disposition of public lands, including land selections under the Alaska Native Claims Settlement Act, as amended;

(B) The Associate Solicitor, Division of Mineral Resources, Office of the Solicitor, U.S. Department of the Interior, Washington, D.C. 20240, if the decision concerns the use and disposition of mineral resources.

(c)(2) If the appeal is taken from a decision of other Bureau of Land Management (BLM) offices listed below (see Sec. 1821.2-1(d) of this title), the appellant shall serve the appropriate official of the Office of the Solicitor as identified:

(i) BLM Alaska State Office, including all District and Area Offices within its area of jurisdiction: Regional Solicitor, Alaska Region, U.S. Department of the Interior, 4230 University Drive, Suite 300, Anchorage, AK 99508-4626;

(ii) BLM Arizona State Office, including all District and Area Offices within its area of jurisdiction: **Field Solicitor, U.S. Department of the Interior, Sandra Day O'Connor US Courthouse, Suite. 404, 401 West Washington Street, SPC 44, Phoenix, AZ 85003-2151**

(iii) BLM California State Office, including all District and Area Offices within its area of jurisdiction: Regional Solicitor, Pacific Southwest Region, U.S. Department of the Interior, 2800 Cottage Way, Room E-2753, Sacramento, CA 95825-1890;

(iv) BLM Colorado State Office, including all District and Area Offices within its area of jurisdiction: Regional

Solicitor, Rocky Mountain Region, U.S. Department of the Interior, 755 Parfet Street, Suite 151, Lakewood, CO 80215;

(v) BLM Eastern States Office, including all District and Area Offices within its area of jurisdiction:

(A) The Associate Solicitor, Division of Land and Water Resources, Office of the Solicitor, U.S. Department of the Interior, Washington, D.C. 20240, if the decision concerns the use and disposition of public lands, including land selections under the Alaska Native Claims Settlement Act, as amended;

(B) The Associate Solicitor, Division of Mineral Resources, Office of the Solicitor, U.S. Department of the Interior, Washington, D.C. 20240, if the decision concerns the use and disposition of mineral resources.

(vi) BLM Idaho State Office, including all District and Area Offices within its area of jurisdiction: Field Solicitor, U.S. Department of the Interior, Federal Building & U.S. Courthouse, 550 West Fort Street, MSC 020, Boise, ID 83724;

(vii) BLM Montana State Office, including all District and Area Offices within its area of jurisdiction: Regular U.S. Mail: Field Solicitor, U.S. Department of the Interior, P.O. Box 31394, Billings, MT 59107-1394; Other Delivery Services: Field Solicitor, U.S. Department of the Interior, 316 North 26th Street, Room 3004, Billings, MT 59101;

(viii) BLM Nevada State Office, including all District and Area Offices within its area of jurisdiction: Regional Solicitor, Pacific Southwest Region, U.S. Department of the Interior, 2800 Cottage Way, Room E-2753, Sacramento, CA 95825-1890;

(ix) BLM New Mexico State Office, including all District and Area Offices within its area of jurisdiction: Regular U.S. Mail: Field Solicitor, U.S. Department of the Interior, P.O. Box 1042, Santa Fe, NM 87504-1042; Other Delivery Services: Field Solicitor, U.S. Department of the Interior, 150 Washington Avenue #207, Santa Fe, NM 87501;

(x) BLM Oregon State Office, including all District and Area Offices within its area of jurisdiction: Regional Solicitor, Pacific Northwest Region, U.S. Department of the Interior, Lloyd 500 Building, Suite 607, 500 N.E. Multnomah Street, Portland, OR 97232;

(xi) BLM Utah State Office, including all District and Area Offices within its area of jurisdiction: Field Solicitor, U.S. Department of the Interior, 6201 Federal Building, 125 South State Street, Salt Lake City, UT 84138-1180;

(xii) BLM Wyoming State Office, including all District and Area Offices within its area of jurisdiction: Regular U.S. Mail: Regional Solicitor, Rocky Mountain Region, U.S. Department of the Interior, P.O. Box 25007 (D-105), Denver Federal Center, Denver, CO 80225; Other Delivery Services: Regional Solicitor,

Rocky Mountain Region, U.S. Department of the Interior, 755 Parfet Street, Suite 151, Lakewood, CO 80215;

(3) If the appeal is taken from the decision of an administrative law judge, the appellant shall serve the attorney from the Office of the Solicitor who represented the Bureau of Land Management or the Minerals Management Service at the hearing or, in the absence of a hearing, who was served with a copy of the decision by the administrative law judge. If the hearing involved a mining claim on national forest land, the appellant shall serve the attorney from the Office of General Counsel, U.S. Department of Agriculture, who represented the U.S. Forest Service at the hearing or, in the absence of a hearing, who was served with a copy of the decision by the administrative law judge.

(4) Parties shall serve the Office of the Solicitor as identified in this paragraph until such time that a particular attorney of the Office of the Solicitor files and serves a Notice of Appearance or Substitution of Counsel. Thereafter, parties shall serve the Office of the Solicitor as indicated by the Notice of Appearance or Substitution of Counsel.

(d) Proof of such service as required by Sec. 4.401(c) must be filed with the Board (address: Board of Land Appeals, Office of Hearings and Appeals, 801 North Quincy Street, Arlington, VA 22203), within 15 days after service unless filed with the notice of appeal.

[53 FR 13267, Apr. 22, 1988, as amended at 60 FR 58242, Nov. 27, 1995; 61 FR 40348, Aug. 2, 1996; 67 FR 4368, Jan. 30, 2002]

Sec. 4.414 Answers.

If any party served with a notice of appeal wishes to participate in the proceedings on appeal, he must file an answer within 30 days after service on him of the notice of appeal or statement of reasons where such statement was not included in the notice of appeal. If additional reasons, written arguments, or briefs are filed by the appellant, the adverse party shall have 30 days after service thereof on him within which to answer them. The answer must state the reasons why the answerer thinks the appeal should not be sustained. Answers must be filed with the Board (address: Board of Land Appeals, Office of Hearings and Appeals, 801 North Quincy Street, Arlington, VA 22203) and must be served on the appellant, in the manner prescribed in Sec. 4.401(c), not later than 15 days thereafter. Proof of such service as required by Sec. 4.401(c), must be filed with the Board (see address above) within 15 days after service. Failure to answer will not result in a default. If an answer is not filed and served within the time required,

it may be disregarded in deciding the appeal, unless the delay in filing is waived as provided in Sec. 4.401(a).

[36 FR 7186, Apr. 15 1971, as amended at 67 FR 4368, Jan. 30, 2002]

ACTIONS BY BOARD OF LAND APPEALS

Sec. 4.415 Request for hearings on appeals involving questions of fact.

Either an appellant or an adverse party may, if he desires a hearing to present evidence on an issue of fact, request that the case be assigned to an administrative law judge for such a hearing. Such a request must be made in writing and filed with the Board within 30 days after answer is due and a copy of the request should be served on the opposing party in the case. The allowance of a request for hearing is within the discretion of the Board, and the Board may, on its own motion, refer any case to an administrative law judge for a hearing on an issue of fact. If a hearing is ordered, the Board will specify the issues upon which the hearing is to be held and the hearing will be held in accordance with Sec. 4.430 to Sec. 4.439, and the general rules in subpart B of this part.

NOTICE!!

These documents have been scanned!

Do not place un-scanned documents beneath this notice!

Do not remove this notice from this file!

GPO Jacket No. 560-102
Print Order 61540
Rise Business Services, LLC
Job=AZ15 6/3/2019



Box Number= AZ15112



Claim Begin-End: AMC367119-AMC367120

3 Transfers



AZ15112-4 AMC367050-AMC367287

**NO
DOCUMENTS
FOUND**

NO DOCUMENTS FOUND
NO DOCUMENTS FOUND

NOTICE!!

These documents have been scanned!

Do not place un-scanned documents beneath this notice!

Do not remove this notice from this file!

GPO Jacket No. 560-102
Print Order 61540
Rise Business Services, LLC
Job=AZ15 6/3/2019



Box Number= AZ15112



Claim Begin-End: AMC367119-AMC367120

4 Annual Filings



AZ15112-4

AMC367050-AMC367287

UNITED STATES
DEPARTMENT OF THE INTERIOR
BUREAU OF LAND MANAGEMENT
**MAINTENANCE FEE PAYMENT FORM
FOR PLACER MINING CLAIMS**

367119
371346

Remitter Name: Peter S. & Anne Zouvas
Mailing Address: 3737 Garden Lane
City, State, Zip: San Diego, CA 92106

Check here if this is a change of address.

FOR COUNTY RECORDER'S USE

No. of claims 2
Total due BLM \$ 2480.00

- The maintenance fee may be paid by cash, check, money order, Bureau of Land Management (BLM) Declining Deposit Account, or credit card (VISA, American Express, Discover, or MasterCard). Payments must be remitted to the BLM State Office where your claim or site is recorded and received on or before September 1. If the payment is mailed, the envelope must be postmarked by a bona fide delivery service on or before September 1 and received at the proper BLM State Office within 15 calendar days after the due date. Payments may also be made by telephone using a credit card. A complete listing of BLM State Offices with their addresses and phone numbers can be found at <http://www.blm.gov>.
- The maintenance fee for the following claim(s) applies to the assessment year 2019.

CLAIM NAME	BLM SERIAL NO.	ACRES IN CLAIM	PAYMENT DUE TO THE BLM (See Instructions on Page 2)
Capital	AMC367119 ←	160	\$1240.00
Homestead	AMC371346 ←	160	\$1240.00

RECEIVED
BLM AT STATE OFFICE
2018 AUG - 2 A 11:38
PHOENIX, ARIZONA

Use a separate sheet for additional claim names, serial numbers, and claimant names and addresses.

#4225883

(Continued on page 2)

ENTERED
AUG 03 2018
BY: RAM

United States Department of the Interior
Bureau of Land Management
 DIV OF LANDS, MINRLS & ENERGY
 ONE N CENTRAL AVE
 PHOENIX, AZ 85004 -4427
 Phone: 602-417-9200

Receipt

No: 4225883

Transaction #: 4341124	
Date of Transaction: 08/02/2018	
CUSTOMER:	
PETER ZOUVAS 3737 GARDEN LN SAN DIEGO,CA 92106-3232 US	

LINE #	QTY	DESCRIPTION	REMARKS	UNIT PRICE	TOTAL
1	1.00	LOCATABLE MINERALS / MINING CLAIMS- NOT NEW-UNADJUD,ONE AUTH NO. ONLY / MINING CLAIM MONEY RECEIVED CASES: AMC367119/\$2480.00	MAINT 2019/2	- n/a -	2480.00
TOTAL:					\$2,480.00

PAYMENT INFORMATION			
1	AMOUNT:	2480.00	POSTMARKED: N/A
	TYPE:	CHECK	RECEIVED: 08/02/2018
	CHECK NO:	1354	
	NAME:	KIRKLAND MINING COMPANY 3737 GARDEN LN SAN DIEGO CA 92106-3232 US	

REMARKS

This receipt was generated by the automated BLM Collections and Billing System and is a paper representation of a portion of the official electronic record contained therein.

367119
371346

Return TO:

MAINTENANCE FEE PAYMENT 2018

* Claimant Name: Peter S & Anne Louvas
 Address: 3737 Garden Lane
 City: San Diego State: CA Zip: 92106
 Telephone: _____
 E-mail address: _____
 Signature: _____

Check here if this is a change of address.

RECEIVED
 BLM AZ STATE OFFICE
 2017 AUG - 4 A 9:49
 PHOENIX, ARIZONA
 BLM Date Stamp

LINE NO.	AMC NUMBER	CLAIM/SITE NAME	COUNTY RECORDER DATA (if available)	TWP	RNG	SEC
1	367119	Capital	Yavapai 160 Acres	13N	4W	28
2	371346	Homestead	Yavapai 160 Acres	13N	4W	33
3						
4						
5						
6						
7						
8						
9						
10						

List additional claims on Form MCF114.

Bureau of Land Management
 Arizona State Office
 www.blm.gov/az/

No. of Claims: $2 \times \frac{1240}{100} = 2480$
 Check No: 1136 Init. [Signature]
 Receipt No.: 3921296
 For BLM Use Only

Form: MCF112
 Revised July 2009

This form is available from the Arizona Department of Mines and Mineral Resources and may be reproduced.

INTERESTED
 AUG 07 2017
 Room

United States Department of the Interior
Bureau of Land Management
 DIV OF LANDS, MINRLS & ENERGY
 ONE N CENTRAL AVE
 PHOENIX, AZ 85004 -4427
 Phone: 602-417-9200

Receipt

No: 3921296

Transaction #: 4030796	
Date of Transaction: 08/04/2017	
CUSTOMER:	
	PETER ZOUVAS 3737 GARDEN LN SAN DIEGO,CA 92106-3232 US

LINE #	QTY	DESCRIPTION	REMARKS	UNIT PRICE	TOTAL
1	1.00	LOCATABLE MINERALS / MINING CLAIMS- NOT NEW-UNADJUD,ONE AUTH NO. ONLY / MINING CLAIM MONEY RECEIVED CASES: AMC367119/\$2480.00	2018 MAINT (2)	- n/a -	2480.00
TOTAL:					\$2,480.00

PAYMENT INFORMATION			
1	AMOUNT:	2480.00	POSTMARKED: N/A
	TYPE:	CHECK	RECEIVED: 08/04/2017
	CHECK NO:	1136	
	NAME:	ZOUVAS, PETER 3737 GARDEN LN SAN DIEGO CA 92106-3232 US	

REMARKS

This receipt was generated by the automated BLM Collections and Billing System and is a paper representation of a portion of the official electronic record contained therein.

367119

371346

MAINTENANCE FEE PAYMENT

Claimant Name: Peter S Louvas

Address: 3737 Warden Lane

City: San Diego State: CA Zip: 92106

Telephone: _____

E-mail address: _____

Signature: 

Check here if this is a change of address.

RECEIVED ARIZONA STATE OFFICE 2016 JUN 22 A 10:06 BLM, ARIZONA	BLM Date Stamp
---	----------------------

LINE NO.	AMC NUMBER	CLAIM/SITE NAME	COUNTY RECORDER DATA (if available)	TWP	RNG	SEC
1	367119	Capital	160 Acres	13N	4W	28
2	371346	HomeSteak	160 Acres	13N	4W	33
3						
4						
5						
6						
7						
8						
9						
10						

List additional claims on Form MCF114.

Bureau of Land Management
Arizona State Office
www.blm.gov/az/

No. of Claims*: <u>2</u> x 1240 = <u>2480</u> Check No: <u>735</u> Init. <u>SLG</u> Receipt No.: <u>3590136</u> For BLM Use Only

* \$155 per lode mining claim, mill site, or tunnel site; and \$155 for each 20 acres or portion thereof for each placer mining claim.

Form: MCF112
Revised July 2014

This form is available from the Arizona Geological Survey and may be reproduced.

ENTERED
JUN 23 2016

BY: RAM

United States Department of the Interior
Bureau of Land Management
 DIV OF LANDS, MINRLS & ENERGY
 ONE N CENTRAL AVE
 PHOENIX, AZ 85004 -4427
 Phone: 602-417-9200

Receipt

No: 3590136

Transaction #: 3693303	
Date of Transaction: 06/22/2016	
CUSTOMER:	
ARETA ZOUVAS 3737 GARDEN LN SAN DIEGO,CA 92106-3232 US	

LINE #	QTY	DESCRIPTION	REMARKS	UNIT PRICE	TOTAL
1	1.00	LOCATABLE MINERALS / MINING CLAIMS-NOT NEW-UNADJUD,ONE AUTH NO. ONLY / MINING CLAIM MONEY RECEIVED CASES: AMC367119/\$2480.00	2017 MAINT (2 X 160ACRES)	- n/a -	2480.00
TOTAL:					\$2,480.00

PAYMENT INFORMATION			
1	AMOUNT:	2480.00	POSTMARKED: N/A
	TYPE:	CHECK	RECEIVED: 06/22/2016
	CHECK NO:	735	
	NAME:	KIRKLAND MINING CO 2368 2ND AVE SAN DIEGO CA 92101 US	

REMARKS

This receipt was generated by the automated BLM Collections and Billing System and is a paper representation of a portion of the official electronic record contained therein.

367119
371346

MAINTENANCE FEE PAYMENT

Claimant Name: Peter S Zouvikis
 Address: 3737 Garden Lane
 City: San Diego State: CA Zip: 92106
 Telephone: 619 446 4671
 E-mail address: ArataZouvikis@yahoo.com
 Signature: [Signature]

RECEIVED
 AZ STATE OFFICE
 2015 JUN - 9 A 9:29
 PHOENIX, ARIZONA
 BLM
 Date
 Stamp

Check here if this is a change of address.

LINE NO.	AMC NUMBER	CLAIM/SITE NAME	COUNTY RECORDER DATA (If available)	TWP	RNG	SEC
1	367119	Capital	160 Acres	13N	4W	28
2	371346	HomeSteak	160 Acres.	13N	4W	33
3						
4						
5						
6						
7						
8						
9						
10						

List additional claims on Form MCF114.

No. of Claims*: 2 x \$155 = 2480
 Check No: 6631 Init. [Initials]
 Receipt No.: 3317702
 For BLM Use Only

Bureau of Land Management
Arizona State Office
www.blm.gov/az/

* \$155 per lode mining claim, mill site, or tunnel site; and \$155 for each 20 acres or portion thereof for each placer mining claim.

Form: MCF112
 Revised July 2014

This form is available from the **Arizona Geological Survey** and may be reproduced.

ENTERED
 JUN 10 2015
 BY: Ram

United States Department of the Interior
Bureau of Land Management
 LANDS/RECREATION & PLANNING
 ONE N CENTRAL AVE
 PHOENIX, AZ 85004 -2203
 Phone: 602-417-9200

Receipt

No: 3317702

Transaction #: 3414902	
Date of Transaction: 06/09/2015	
CUSTOMER:	
PETER S ZOUVAS 3737 GARDEN LN SAN DIEGO, CA 92106-3232 US	

LINE #	QTY	DESCRIPTION	REMARKS	UNIT PRICE	TOTAL
1	1.00	LOCATABLE MINERALS / MINING CLAIMS- NOT NEW-UNADJUD, ONE AUTH NO. ONLY / MINING CLAIM MONEY RECEIVED CASES: AMC367119/\$2480.00	MAINT 2016/2	- n/a -	2480.00
TOTAL:					\$2,480.00

PAYMENT INFORMATION			
1	AMOUNT:	2480.00	POSTMARKED: N/A
	TYPE:	CHECK	RECEIVED: 06/09/2015
	CHECK NO:	6631	
	NAME:	KIRKLAND MINING COMPANY 3737 GARDEN LN SAN DIEGO CA 92106-3232 US	

REMARKS

This receipt was generated by the automated BLM Collections and Billing System and is a paper representation of a portion of the official electronic record contained therein.

ENTERED
 JUN 10 2015
 BY: *RAM*

AMC 367119
371346

UNITED STATES
DEPARTMENT OF THE INTERIOR
BUREAU OF LAND MANAGEMENT
**MAINTENANCE FEE PAYMENT FORM
FOR PLACER MINING CLAIMS**

Remitter Name: Peter S Louvas
Mailing Address: 3737 Garden Lane
City, State, Zip: San Diego, CA 92106

Check here if this is a change of address.

FOR COUNTY RECORDER'S USE

No. of claims 2
Total due BLM \$ 2480.00

- The maintenance fee may be paid by cash, check, money order, Bureau of Land Management (BLM) Declining Deposit Account, or credit card (VISA, American Express, Discover, or MasterCard). Payments must be remitted to the BLM State Office where your claim or site is recorded and received on or before September 1. If the payment is mailed, the envelope must be postmarked by a bona fide delivery service on or before September 1 and received at the proper BLM State Office within 15 calendar days after the due date. Payments may also be made by telephone using a credit card. A complete listing of BLM State Offices with their addresses and phone numbers can be found at <http://www.blm.gov>.
- The maintenance fee for the following claim(s) applies to the assessment year 2015.

CLAIM NAME	BLM SERIAL NO.	ACRES IN CLAIM	PAYMENT DUE TO THE BLM (See Instructions on Page 2)
Capital	AMC 367119	160	\$1,240.00
Homestead	AMC 371346	160	\$1,240.00

RECEIVED
 M AZ STATE OFFICE
 PHOENIX, ARIZONA
 2014 AUG 19 A 10:09

Use a separate sheet for additional claim names, serial numbers, and claimant names and addresses.

Areta Louvas

(Continued on page 2)

ENTERED
AUG 21 2014
BY: RAM

United States Department of the Interior
Bureau of Land Management
 LANDS/RECREATION & PLANNING
 ONE N CENTRAL AVE
 PHOENIX, AZ 85004 -2203
 Phone: 602-417-9200

ENTERED
 AUG 21 2014
 BY: *RAM*

Receipt

No: 3105369

Transaction #: 3196999	
Date of Transaction: 08/19/2014	
CUSTOMER:	
PETER S ZOUVAS 3737 GARDEN LN SAN DIEGO, CA 92106-3232 US	

LINE #	QTY	DESCRIPTION	REMARKS	UNIT PRICE	TOTAL
1	1.00	LOCATABLE MINERALS / MINING CLAIMS- NOT NEW-UNADJUD, ONE AUTH NO. ONLY / MINING CLAIM MONEY RECEIVED CASES: AMC367119/\$2480.00	MAINT (2) 2015	- n/a -	2480.00
TOTAL:					\$2,480.00

PAYMENT INFORMATION			
1	AMOUNT:	2480.00	POSTMARKED: N/A
	TYPE:	CHECK	RECEIVED: 08/19/2014
	CHECK NO:	558	
	NAME:	ZOUVAS, PETER S 3737 GARDEN LN SAN DIEGO CA 92106-3232 US	

REMARKS

This receipt was generated by the automated BLM Collections and Billing System and is a paper representation of a portion of the official electronic record contained therein.

DEPARTMENT OF THE INTERIOR
 BUREAU OF LAND MANAGEMENT
**MAINTENANCE FEE PAYMENT FORM
 FOR PLACER MINING CLAIMS**

AMC 367119
 AMC 371346

Remitter Name: Peter S. Zouvas
 Mailing Address: 3737 Garden Lane
 City, State, Zip: San Diego, CA 92106

Check here if this is a change of address.

FOR COUNTY RECORDER'S USE

No. of claims 2
 Total due BLM \$ 2240

- The maintenance fee may be paid by cash, check, money order, Bureau of Land Management (BLM) Declining Deposit Account, or credit card (VISA, American Express, Discover, or MasterCard). Payments must be remitted to the BLM State Office where your claim or site is recorded and received on or before September 1. If the payment is mailed, the envelope must be postmarked by a bona fide delivery service on or before September 1 and received at the proper BLM State Office within 15 calendar days after the due date. Payments may also be made by telephone using a credit card. A complete listing of BLM State Offices with their addresses and phone numbers can be found at <http://www.blm.gov>.
- The maintenance fee for the following claim(s) applies to the assessment year 2014.

CLAIM NAME	BLM SERIAL NO.	ACRES IN CLAIM	PAYMENT DUE TO THE BLM (See Instructions on Page 2)
Capital	AMC367119	160	1,120
Homestead	AMC371346	160	1,120

RECEIVED
 BLM AZ STATE OFFICE
 2013 JUL 25 A 10:19
 PHOENIX, ARIZONA

Use a separate sheet for additional claim names, serial numbers, and claimant names and addresses.

(Continued on page 2)

AUG 07 2013
 TS

ENTERED INTO COMPUTER

2839692

United States Department of the Interior
 Bureau of Land Management
 LANDS/RECREATION & PLANNING
 ONE N CENTRAL AVE
 PHOENIX, AZ 85004 -2203
 Phone: 602-417-9200

Receipt

No:

2839692

Transaction #: 2925277	
Date of Transaction: 07/25/2013	
CUSTOMER:	
PETER S ZOUVAS 3737 GARDEN LN SAN DIEGO, CA 92106-3232 US	

LINE #	QTY	DESCRIPTION	REMARKS	UNIT PRICE	TOTAL
1	1.00	LOCATABLE MINERALS / MINING CLAIMS-NOT NEW-UNADJUD, ONE AUTH NO. ONLY / MINING CLAIM MONEY RECEIVED CASES: AMC367119/\$2240.00	MAINT 2014/2 320 TOTAL PLACER ACREAGE	- n/a -	2240.00
2	1.00	IAC PRODUCTS / COPIES/PLOTTERS / COMPUTER PRINTED/GENERATED / OTHER MEDIA DATA (CD, FLOPPY DISC, CASSETTE)		2.00	2.00
3	1.00	IAC PRODUCTS / MAPS-BLM / SURFACE MGMT-(A-M) / BRADSHAW MOUNTAINS		4.00	4.00
TOTAL:					\$2,246.00

PAYMENT INFORMATION			
1	AMOUNT:	2246.00	POSTMARKED: N/A
	TYPE:	CHECK	RECEIVED: 07/25/2013
	CHECK NO:	505	
	NAME:	KIRKLAND MINING COMPANY 2368 2ND AVE SAN DIEGO CA 92101 US	

REMARKS

This receipt was generated by the automated BLM Collections and Billing System and is a paper representation of a portion of the official electronic record contained therein.

AMC 371346
AMC 367119

RECEIVED
BLM AZ STATE OFFICE

2012 AUG 28 A 9:46

PHOENIX, ARIZONA

AMC 371346
367119

NO. OF CLAIMS 2
AMOUNT \$2240.00
RECEIPT NO. 2043167
INIT. JCH
BLM-ASO

ENTERED INTO COMPUTER

9/8/12 AT

CASH ONLY IF ALL CheckLock™ SECURITY FEATURES LISTED ON BACK INDICATE NO TAMPERING OR COPYING



Zouvas Law Group P.C.
2368 2nd Avenue
San Diego, CA 92101
619-688-1116

WELLS FARGO BANK, NA
Fashion Valley
San Diego, CA
16-024/1220

0553

8/8/2012

PAY TO THE ORDER OF Bureau of Land Management

\$ **2,240.00

Two Thousand Two Hundred Forty and 00/100*****

DOLLARS



Bureau of Land Management
One North Central Ave, Suite 800
Phoenix, Arizona 85004-4427

TAMPER RESISTANT TONER AREA



Mimi Sam

AMC #s 371346/367119

Details on Back
CheckLock™ Secure Check

RT 275 2 B
4872
08.28
FZ



For FedEx Express® Shipments Only

Page 1 of 2

Insert
airbill
here

From: (619) 688-1116
Luke Zouvas
Zouvas Law Group, P.C.
2368 Second Avenue

Origin ID: SDMA



J12201207160325

Ship Date: 27AUG12
ActWgt: 1.0 LB
CAD: 5030373/NET3300

Delivery Address Bar Code



SHIP TO: (619) 688-1116


BILL SENDER

BLM
Bureau of Land Management
1 N CENTRAL AVE
STE 800
PHOENIX, AZ 85004

Ref #
Invoice #
PO #
Dept #


TUE - 28 AUG A1
PRIORITY OVERNIGHT

TRK# 7988 2931 4872
0201




WP ZSYA

85004
AZ-US
PHX



515G2/0C34/A444



Align top of FedEx Express® Shipping Label here.

The World On Time.

Envelope

RECEIVED
BLMAZ STATE OFFICE
2012 MAR 28 AM 10:42
PHOENIX, ARIZONA

Align bottom of Peel and Stick Airbill here.

From: (619) 688-1116
Luke Zouvas
Zouvas Law Group, P.C.
2368 Second Avenue
San Diego, CA 92101

Origin ID: SDMA



Ship Date: 27AUG12
Act/Wgt: 1.0 LB
CAD: 5030373/INET3300

Delivery Address Bar Code



SHIP TO: (619) 688-1116


BILL SENDER

BLM
Bureau of Land Management
1 N CENTRAL AVE
STE 800
PHOENIX, AZ 85004

Ref #
Invoice #
PO #
Dept #

TUE - 28 AUG A1
PRIORITY OVERNIGHT

TRK# 7988 2931 4872
0201



WP ZSYA

85004
AZ-US
PHX



515G20C34/AA44

After printing this label:

1. Use the 'Print' button on this page to print your label to your laser or inkjet printer.
2. Fold the printed page along the horizontal line.
3. Place label in shipping pouch and affix it to your shipment so that the barcode portion of the label can be read and scanned.

Warning: Use only the printed original label for shipping. Using a photocopy of this label for shipping purposes is fraudulent and could result in additional billing charges, along with the cancellation of your FedEx account number.

Use of this system constitutes your agreement to the service conditions in the current FedEx Service Guide, available on fedex.com. FedEx will not be responsible for any claim in excess of \$100 per package, whether the result of loss, damage, delay, non-delivery, misdelivery, or misinformation, unless you declare a higher value, pay an additional charge, document your actual loss and file a timely claim. Limitations found in the current FedEx Service Guide apply. Your right to recover from FedEx for any loss, including intrinsic value of the package, loss of sales, income interest, profit, attorney's fees, costs, and other forms of damage whether direct, incidental, consequential, or special is limited to the greater of \$100 or the authorized declared value. Recovery cannot exceed actual documented loss. Maximum for items of extraordinary value is \$500, e.g. jewelry, precious metals, negotiable instruments and other items listed in our ServiceGuide. Written claims must be filed within strict time limits, see current FedEx Service Guide.

RECEIVED
BLM AZ STATE OFFICE
2012 AUG 28 A 9:41
PHOENIX, ARIZONA

United States Department of the Interior
Bureau of Land Management
 LANDS/RECREATION & PLANNING
 ONE N CENTRAL AVE
 PHOENIX, AZ 85004 -2203
 Phone: 602-417-9200

Receipt

No: 2643667

Transaction #: 2724407	
Date of Transaction: 08/29/2012	
CUSTOMER:	
	ZOUVAS LAW GROUP PC 2368 2ND AVE SAN DIEGO, CA 92101-1506 US

LINE #	QTY	DESCRIPTION	REMARKS	UNIT PRICE	TOTAL
1	1.00	LOCATABLE MINERALS / MINING CLAIMS- NOT NEW-UNADJUD, ONE AUTH NO. ONLY / MINING CLAIM MONEY RECEIVED CASES: AMC367119/\$2240.00	MAINT 2013/2	- n/a -	2240.00
TOTAL:					\$2,240.00

PAYMENT INFORMATION			
1	AMOUNT:	2240.00	POSTMARKED: N/A
	TYPE:	CHECK	RECEIVED: 08/29/2012
	CHECK NO:	0553	
	NAME:	ZOUVAS LAW GROUP PC 2368 2ND AVE SAN DIEGO CA 92101-1506 US	

REMARKS

This receipt was generated by the automated BLM Collections and Billing System and is a paper representation of a portion of the official electronic record contained therein.

Amc 371346
 Amc 367119

MAINTENANCE FEE PAYMENT

Claimant Name: Peter S. Zouvas
 Address: 3737 Garden Lane
 City: San Diego State: CA Zip: 92106
 Telephone: 619-223-6644
 E-mail address: ps2ouvas@att.net
 Signature: Peter S. Zouvas

Check here if this is a change of address.

BLM
 Date
 Stamp
 2011 AUG -9 P 12:44
 PHOENIX, ARIZONA
 RECEIVED

LINE NO.	AMC NUMBER	CLAIM/SITE NAME	COUNTY RECORDER DATA (If available)	TWP	RNG	SEC
1	371346	Homestead	2346-927	13N	4W	33
2	367119	Capital	2346-925	13W	4W	38
3						
4						
5						
6						
7						
8						
9						
10						

List additional claims on Form MCF114.

Bureau of Land Management
 Arizona State Office
 www.blm.gov/az/

No. of Claims: 2 x \$140 = 280.--
 Check No: 1270 Init. SC
 Receipt No.: 2400437
 For BLM Use Only

Form: MCF112
 Revised July 2009

This form is available from the Arizona Department of Mines and Mineral Resources and may be reproduced.

AUG 11 2011 cm

United States Department of the Interior
Bureau of Land Management
 LANDS/RECREATION & PLANNING
 ONE N CENTRAL AVE
 PHOENIX, AZ 85004 -2203
 Phone: 602-417-9200

Receipt

No: 2400437

Transaction #: 2475617	
Date of Transaction: 08/09/2011	
CUSTOMER:	
PETER S ZOUVAS 3737 GARDEN LN SAN DIEGO, CA 92106-3232 US	

LINE #	QTY	DESCRIPTION	REMARKS	UNIT PRICE	TOTAL
1	1.00	LOCATABLE MINERALS / MINING CLAIMS-NOT NEW-UNADJUD, ONE AUTH NO. ONLY / MINING CLAIM MONEY RECEIVED CASES: AMC371346/\$280.00	MAINT (2) 2012	- n/a -	280.00
TOTAL:					\$280.00

PAYMENT INFORMATION			
1	AMOUNT:	280.00	POSTMARKED: N/A
	TYPE:	CHECK	RECEIVED: 08/08/2011
	CHECK NO:	1270	
	NAME:	ZOUVAS, PETER S 3737 GARDEN LN SAN DIEGO CA 92106-3232 US	

REMARKS

This receipt was generated by the automated BLM Collections and Billing System and is a paper representation of a portion of the official electronic record contained therein.



Mr. Peter S. Zouvas
Ms. Annie Zouvas
3737 Garden Lane
San Diego, CA 92106


RECEIVED
STATE OF

2011 AUG -8 P

PHOENIX, ARIZONA

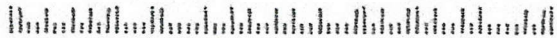
SAN DIEGO CA 921

09 AUG 11 PM 11 L



Bureau of Land Management
Arizona State Office
One North Central Ave.
Phoenix, AZ 85004-4427

85004+4414



Amc 371346

367119

MAINTENANCE FEE PAYMENT

Claimant Name: PETER S. ZOUVAS

Address: 3737 GARDEN LANE

City: SAN DIEGO State: CA Zip: 92106

Telephone: 619-223-6644

E-mail address: PS.ZOUVAS@ATT.NET

Signature: Peter S. Zouvas

Check here if this is a change of address.

BLM Date Stamp
RECEIVED
BLM AZ STATE OFFICE
2010 JUL - 1 1A
PHOENIX, ARIZONA

LINE NO.	AMC NUMBER	CLAIM/SITE NAME	COUNTY RECORDER DATA (if available)	13N	4W	28
1	371346	HOMESTEAK	2346-927	13N	4W	28
2	367119	CAPITAL	2346-925	13N	4W	28
3	ENTERED INTO COMPUTER JUL 07 2010 RB					
4						
5						
6						
7						
8						
9						
10						

List additional claims on Form MCF114.

Bureau of Land Management
Arizona State Office
www.blm.gov/az/

No. of Claims: 2 x \$140 = 280.00
 Check No: 1005 Init. [Signature]
 Receipt No.: 2163346
 For BLM Use Only

Form: MCF112
Revised July 2009

United States Department of the Interior
 Bureau of Land Management
 LANDS/RECREATION & PLANNING
 ONE N CENTRAL AVE
 PHOENIX, AZ 85004 -2203
 Phone:

Receipt

No: 2163346

Transaction #: 2232662		ENTERED INTO COMPUTER
Date of Transaction: 07/01/2010		
CUSTOMER:	PETER S ZOUVAS 3737 GARDEN LN SAN DIEGO, CA 92106-3232 US	JUL 07 2010 <i>JB</i>

LINE #	QTY	DESCRIPTION	REMARKS	UNIT PRICE	TOTAL
1	1.00	LOCATABLE MINERALS / MINING CLAIMS-NOT NEW-UNADJUD, ONE AUTH NO. ONLY / MINING CLAIM MONEY RECEIVED CASES: AMC371346/\$280.00	MAINT-2	- n/a -	280.00
TOTAL:					\$280.00

PAYMENT INFORMATION					
1	AMOUNT:	280.00	POSTMARKED:	06/25/2010	
	TYPE:	CHECK	RECEIVED:	07/01/2010	
	CHECK NO:	1005			
	NAME:	KIRKLAND MINING CO 3737 GARDEN LN SAN DIEGO CA 92106-3232 US			

REMARKS

This receipt was generated by the automated BLM Collections and Billing System and is a paper representation of a portion of the official electronic record contained therein.

AMC 371346
 AMC 367119

MAINTENANCE FEE PAYMENT

Claimant Name: PETER S. ZOUVAS
 Address: 3737 GARDEN LANE
 City: SAN DIEGO State: CA Zip: 92106
 Telephone: 619-223-6644
 E-mail address: PSZOUVAS@ATT.NET
 Signature: Peter S. Zouvas

RECEIVED
 BLM, AZ STATE OFFICE
 2009 AUG 10 A 10:57
 PHOENIX, AZ
 BLM
 Date
 Stamp

Check here if this is a change of address.

LINE NO.	AMC NUMBER	CLAIM/SITE NAME	COUNTY RECORDER DATA (If available)	TWP	RNG	SEC
1	371346	HOMESTEAK	2346-927	13N	4W	33
2	367119	CAPITAL	2346-925	13N	4W	28
3						
4						
5						
6						
7						
8						
9						
10						

List additional claims on Form MCF114.

Bureau of Land Management
 Arizona State Office
www.az.blm.gov

No. of Claims: 2 x \$ 140,280.00
 Check No: 2013 Init. SMZ
 Receipt No: 1973738
 For BLM Use Only

Form: MCF112
 Revised July 2005

This form is available from the Arizona Department of Mines and Mineral Resources and may be reproduced



United States Department of the Interior
 Bureau of Land Management
 BUSINESS & SUPPORT SVCS DIV
 ONE N CENTRAL AVE SUITE 800
 PHOENIX, AZ 85004 -4427
 Phone: (602) 417-9200

Receipt

No: 1973738

Transaction #: 2037657	
Date of Transaction: 08/10/2009	
CUSTOMER:	PETER S ZOUVAS 3737 GARDEN LN SAN DIEGO, CA 92106-3232 US

LINE #	QTY	DESCRIPTION	REMARKS	UNIT PRICE	TOTAL
1	1.00	LOCATABLE MINERALS / MINING CLAIMS-NOT NEW-UNADJUD, ONE AUTH NO. ONLY / MINING CLAIM MONEY RECEIVED CASES: AMC371346/\$280.00	MAINT 2010	- n/a -	280.00
TOTAL:					\$280.00

PAYMENT INFORMATION					
1	AMOUNT:	280.00	POSTMARKED:	08/03/2009	
	TYPE:	CHECK	RECEIVED:	08/06/2009	
	CHECK NO:	2013			
	NAME:	ZOUVAS INVESTMENTS 925 HOTEL CIRCLE S SAN DIEGO CA 92108 US			

REMARKS

This receipt was generated by the automated BLM Collections and Billing System and is a paper representation of a portion of the official electronic record contained therein.

AMC 371346
 AMC 367119

MAINTENANCE FEE PAYMENT

Claimant Name: PETER S. ZOUVAS
 Address: 3737 GARDEN LANE
 City: SAN DIEGO State: CA Zip: 92106
 Telephone: 619-223-6644
 E-mail address: PS.ZOUVAS@COX.NET
 Signature: *Peter S. Zouvas*
 Check here if this is a change of address.

RECEIVED
 B.L.M. AZ STATE OFFICE
 PHOENIX, ARIZONA
 2008 AUG 12 A 7:26
 BLM
 Date
 Stamp

LINE NO.	AMC NUMBER	CLAIM/SITE NAME	COUNTY RECORDER DATA (If available)	TWP	RNG	SEC
1	371346	HOMESTEAK	2346-927	13N	4W	33
2	367119	CAPITAL	2346-925	13N	4W	28
3						
4						
5						
6						
7						
8						
9						
10						

List additional claims on Form MCF114.

Bureau of Land Management
 Arizona State Office
www.az.blm.gov

No. of Claims: 2 x \$125 = 250.00
 Check No: 133 Init. SPZ
 Receipt No.: 1760233
 For BLM Use Only

Form: MCF112
 Revised July 2005

This form is available from the Arizona Department of Mines and Mineral Resources and may be reproduced.

9/2/08 *SPZ*
ENTERED INTO COMPUTER

United States Department of the Interior
Bureau of Land Management
 BUSINESS & SUPPORT SVCS DIV
 ONE N CENTRAL AVE SUITE 800
 PHOENIX, AZ 85004 -4427
 Phone: (602) 417-9200

Receipt

No: 1760233

Transaction #: 1817728	
Date of Transaction: 08/13/2008	
CUSTOMER:	PETER S ZOUVAS 3737 GARDEN LN SAN DIEGO, CA 92106

LINE #	QTY	DESCRIPTION	REMARKS	UNIT PRICE	TOTAL
1	1.00	LOCATABLE MINERALS / MINING CLAIMS-NOT NEW-UNADJUD, ONE AUTH NO. ONLY / MINING CLAIM MONEY RECEIVED (455) CASES: AMC371346/\$250.00	MAINT 2009	- n/a -	250.00
TOTAL:					\$250.00

PAYMENT INFORMATION					
1	AMOUNT:	\$250.00	POSTMARKED:	8/7/08 0:00	
	TYPE:	CHECK	RECEIVED:	08/12/2008	
	CHECK NO:	133			
	NAME:	ZOUVAS, PETER Z 3737 GARDEN LN SAN DIEGO CA 92106			

REMARKS

This receipt was generated by the automated BLM Collections and Billing System and is a paper representation of a portion of the official electronic record contained therein.

AMC 367119
 AMC 371346

MAINTENANCE FEE PAYMENT

Claimant Name: PETER S. ZOUVAS
 Address: 3737 GARDEN LANE
 City: SAN DIEGO State: CA Zip: 92106
 Telephone: 619-223-6644
 E-mail address: PS.ZOUVAS@COX.NET
 Signature: Peter S. Zouvas

Check here if this is a change of address.

RECEIVED
 B.L.M. AZ STATE OFFICE
 2007 AUG - 3 A 9:34
 PHOENIX, ARIZONA
 BLM
 Date
 Stamp

LINE NO.	AMC NUMBER	CLAIM/SITE NAME	COUNTY RECORDER DATA (If available)	TWP	RNG	SEC
1	371346	HOMESTEAK	2346-927	13N	4W	33
2	367119	CAPITAL	2346-925	13N	4W	28
3	ENTERED INTO COMPUTER					
4	PB	AUG 07 2007				
5						
6						
7						
8						
9						
10						

List additional claims on Form MCF114.

Bureau of Land Management
 Arizona State Office
www.az.blm.gov

No. of Claims: 2 x \$125 = 250.
 Check No: 105 Init. JES
 Receipt No.: 1532636
 For BLM Use Only

Form: MCF112
 Revised July 2005

This form is available from the Arizona Department of Mines and Mineral Resources and may be reproduced.

United States Department of the Interior
 Bureau of Land Management
 BUSINESS & SUPPORT SVCS DIV
 ONE N CENTRAL AVE SUITE 800
 PHOENIX, AZ 85004 -4427
 Phone: (602) 417-9200

Receipt

No:

1537636

Transaction #: 1588899		ENTERED INTO COMPUTER
Date of Transaction: 08/06/2007		
CUSTOMER:	PETER S ZOUVAS 3737 GARDEN LN SAN DIEGO, CA 92106	AUG 07 2007 PB + Verified

LINE #	QTY	DESCRIPTION	REMARKS	UNIT PRICE	TOTAL
1	1.00	LOCATABLE MINERALS / MINING CLAIMS-NOT NEW-UNADJUD, ONE AUTH NO. ONLY / MINING CLAIM MONEY RECEIVED (455) CASES: AMC371346/\$250.00	MAINT 2008 (2)	- n/a -	250.00
TOTAL:					\$250.00

PAYMENT INFORMATION						
1	AMOUNT:	\$250.00	POSTMARKED:	7/30/07 0:00		
	TYPE:	CHECK	RECEIVED:	08/03/2007		
	CHECK NO:	105				
	NAME:	ZOUVAS, PETER Z 3737 GARDEN LN SAN DIEGO CA 92106				

REMARKS

This receipt was generated by the automated BLM Collections and Billing System and is a paper representation of a portion of the official electronic record contained therein.

Amc 367119

371346

MAINTENANCE FEE PAYMENT

Claimant Name: PETER S. ZOUVAS
 Address: 3737 GARDEN LANE
 City: SAN DIEGO State: CA Zip: 92106
 Telephone: 619-223-6644
 E-mail address: PS.ZOUVAS@COX.NET
 Signature: Peter S. Zouvas

Check here if this is a change of address.

RECEIVED
 B.L.M. AZ-STATE OFFICE
 2006 AUG 16 P 1:51
 PHOENIX, ARIZONA
 BLM
 Date
 Stamp

LINE NO.	AMC NUMBER	CLAIM/SITE NAME	COUNTY RECORDER DATA (If available)	TWP	RNG	SEC
1	371346	HOMESTEAK	2346-927	13N	4W	33
2	367119	CAPITAL	2346-925	13N	4W	28
3						
4						
5						
6						
7						
8						
9						
10						

List additional claims on Form MCF114.

Bureau of Land Management
Arizona State Office
www.az.blm.gov

No. of Claims: 2 x \$125 = 250
 Check No: 3162 Init. YES
 Receipt No.: 1336598
For BLM Use Only

Form: MCF112
 Revised July 2005

This form is available from the **Arizona Department of Mines and Mineral Resources** and may be reproduced.

United States Department of the Interior
 Bureau of Land Management
 BUSINESS & SUPPORT SVCS DIV
 ONE N CENTRAL AVE
 PHOENIX, AZ 85004 -2203
 Phone: (602) 417-9200

Receipt

No: 1336598

Transaction #: 1381727		ENTERED INTO COMPUTER
Date of Transaction: 08/16/2006		
CUSTOMER:	PETER S ZOUVAS 3737 GARDEN LN SAN DIEGO, CA 92106	AUG 18 2006 PB

LINE #	QTY	DESCRIPTION	REMARKS	UNIT PRICE	TOTAL
1	1.00	LOCATABLE MINERALS / MINING CLAIMS-NOT NEW-UNADJUD, ONE AUTH NO. ONLY / MINING CLAIM MONEY RECEIVED (455) CASES: AMC371346/\$250.00	MAINT 2007 (2)	- n/a -	250.00
TOTAL:					\$250.00

PAYMENT INFORMATION			
1	AMOUNT:	\$250.00	POSTMARKED: 08/14/2006
	TYPE:	CHECK	RECEIVED: 08/16/2006
	CHECK NO:	3162	
	NAME:	ZOUVAS, PETER S 3737 GARDEN LN SAN DIEGO CA 92106	

REMARKS

This receipt was generated by the automated BLM Collections and Billing System and is a paper representation of a portion of the official electronic record contained therein.

**UNITED STATES
DEPARTMENT OF THE INTERIOR
BUREAU OF LAND MANAGEMENT**
222 N CENTRAL AVE, PHOENIX, AZ 85004-2203
Phone: (602)417-9200

NOTICE OF RETURN OF REMITTANCE

DATE : 09/06/2005
No : 13602

PETER S ZOUVAS
3737 GARDEN LN
SAN DIEGO, CA 92106

Check Number	Amount	Reference No
3110	\$270.00	

Your Remittance(s) listed above is/are returned because of the following reason:

OTHER

Remarks: LOCATION NOTICE FEES ARE \$165/CLAIM. COURTNEY DAVIDSON @ 602-417-9200

RECEIVED
BUREAU OF
LAND MANAGEMENT
2005 SEP 14 P 12:58
ARIZONA
STATE OFFICE
PHOENIX, ARIZONA

NOTICE!!

These documents have been scanned!

Do not place un-scanned documents beneath this notice!

Do not remove this notice from this file!

GPO Jacket No. 560-102
Print Order 61540
Rise Business Services, LLC
Job=AZ15 6/3/2019



Box Number= AZ15112



Claim Begin-End: AMC367119-AMC367120

5 Miscellaneous



AZ15112-4 AMC367050-AMC367287

**NO
DOCUMENTS
FOUND**

NO DOCUMENTS FOUND
NO DOCUMENTS FOUND

NOTICE!!

These documents have been scanned!

Do not place un-scanned documents beneath this notice!

Do not remove this notice from this file!

GPO Jacket No. 560-102
Print Order 61540
Rise Business Services, LLC
Job=AZ15 6/3/2019



Box Number= AZ15112



Claim Begin-End: AMC367119-AMC367120

6 Location Notices-Amendments and Supporting Documents



AZ15112-4

AMC367050-AMC367287

MINING CLAIM STATUS REPORT

STATUS:

MTP CHECKED BY TR
GEO CHECKED BY TR
PRE-ADJ BY TR
FINAL ADJ BY TR

LEAD SERIAL NO. AMC 367119 THROUGH AMC 367100

	PRIOR TO 12/8/04 = \$165	AFTER 12/8/04 = \$135
# <u> </u> LODE	LOC @ \$30 = \$ <u> </u>	@ \$25 = <u> </u>
# <u>2</u> PLACER	SER @ \$10 = \$ <u> </u>	@ \$10 = <u> </u>
# <u> </u> ASSOCIATION PL	MAIN @ \$125 = \$ <u> </u>	@ \$100 = <u> </u>
# <u> </u> MILL SITE	OVERAGE \$ <u> </u>	
# <u> </u> TUNNEL SITE	SHORTAGE \$ <u> </u>	
	OTHER FEES \$ <u> </u>	
	TOTAL \$ <u>330</u>	<u>Refunded \$30.00</u>

290.00
10.00
300.00

OVER-THE-COUNTER MAIL TIMELY FILED: YES NO

LEGAL DESCRIPTION: T 13N R 4W SEC 28 SW 44
T R SEC
T R SEC
T R SEC

JURISDICTION: BLM FOREST SERVICE

WILDERNESS AREA: NO YES

SPLIT ESTATE: SX PX SRHA OTHER N/A
PROPER NOTICE FILED IF LOCATED ON SRHA LANDS: YES NO N/A

RECONVEYED MINERALS ON BLM LANDS REQUIRE OPENING ORDERS FROM 1944 TO 1993. OPEN TO ENTRY ON:

SUBJECT TO PL 359: YES NO

STATUS; VOID PARTIALLY VOID PRIVATE MINERALS
WITHDRAWN LANDS OTHER

CLAIMANT ACKNOWLEDGES THAT PORTIONS OF THE FOLLOWING CLAIM(S)/SITE(S):
MAY BE VOID OR VOIDABLE. Signature of Claimant:

COMMENTS: Homestead voided for insufficient Fee's ← claim closed

Final Adj TR
5-11-06

RECORDING REQUESTED BY

AND WHEN RECORDED MAIL TO

NAME Peter S. Zouvas
STREET ADDRESS 3737 Garden Lane
CITY & STATE San Diego, CA. 92106

(SPACE ABOVE THIS LINE FOR RECORDER'S USE)

PLACER MINING CLAIM LOCATION NOTICE

TO WHOM IT MAY CONCERN: Please take notice that:

1. The name of this claim is CAPITAL, a placer mining claim.

2. This claim is situated in:

NE 1/4 <input type="checkbox"/>	NW 1/4 <input type="checkbox"/>	SW 1/4 <input checked="" type="checkbox"/>	SE 1/4 <input type="checkbox"/>	Sec. <u>28</u>	T. <u>13N</u>	R. <u>4W</u>	Mer. <u>GILA & SAL RIVER</u>
NE 1/4 <input type="checkbox"/>	NW 1/4 <input type="checkbox"/>	SW 1/4 <input type="checkbox"/>	SE 1/4 <input type="checkbox"/>	Sec. _____	T. _____	R. _____	Mer. _____
NE 1/4 <input type="checkbox"/>	NW 1/4 <input type="checkbox"/>	SW 1/4 <input type="checkbox"/>	SE 1/4 <input type="checkbox"/>	Sec. _____	T. _____	R. _____	Mer. _____
NE 1/4 <input type="checkbox"/>	NW 1/4 <input type="checkbox"/>	SW 1/4 <input type="checkbox"/>	SE 1/4 <input type="checkbox"/>	Sec. _____	T. _____	R. _____	Mer. _____

in the KIRKLAND Mining District, County of YAVAPAI, State of ARIZONA.
The acreage claimed is 160 acres.

3. The date of this location is the 15th day of July, 2005 on which date the notice of location was posted on the claim.

4. The locator or locators of this claim are:

Name(s)	Current Mailing or Residence Address
<u>Mark Zouvas</u>	<u>3737 Garden Lane, San Diego, CA. 92106</u>
<u>Peter S. Zouvas</u>	<u>"SAME"</u>
<u>Anne Zouvas</u>	<u>"SAME"</u>
<u>Matthew Zouvas</u>	<u>"SAME"</u>
<u>Peter A. Zouvas</u>	<u>"SAME"</u>
<u>Areta Zouvas</u>	<u>"SAME"</u>
<u>Luke C. Zouvas</u>	<u>"SAME"</u>
<u>Maria Zouvas</u>	<u>"SAME"</u>

5. If claim cannot be described by quarter-section, the boundaries of the claims and the land taken are described as follows:

Commencing at the discovery monument where this notice is posted, thence _____ (direction) _____ feet to the _____ corner which is the point of the beginning to describe the boundaries,

thence _____ (direction) _____ feet to the _____ corner.	RECEIVED BUREAU OF LAND MANAGEMENT PHOENIX, ARIZONA 2005 AUG 11 P 2:23
thence _____ (direction) _____ feet to the _____ corner.	
thence _____ (direction) _____ feet to the _____ corner.	
thence _____ (direction) _____ feet to the point of beginning.	

6. The discovery monument is situated at the point of discovery about _____

(distance from natural object or permanent monument and give direction as accurately as possible, to identify the claim located)

Peter S. Zouvas
Anne Zouvas
Matthew Zouvas

SIGNATURE(S)

Peter Zouvas
Anne Zouvas
Luke C. Zouvas
Maria Zouvas

RECEIVED
 BUREAU OF
 LAND MANAGEMENT
 PHOENIX, ARIZONA
 2005 SEP 14 P 12:58

CLAIMS LOCATED AFTER OCTOBER 21, 1976, MUST BE RECORDED WITH THE BUREAU OF LAND MANAGEMENT WITHIN 90 DAYS AFTER DATE OF LOCATION.

AMG 367119

AMG 367024

CANCELLED

This form has been designed through the courtesy of the U.S. Department of the Interior, Bureau of Land Management, to assist you in recording your mining claim.

In accordance with Section 314 of the Act of October 21, 1976, as amended, Public Law 94-579 (90 Stat. 2743), the Federal Land Policy and Management Act of 1976, all unpatented lode or placer mining claims or mill or tunnel site claims on public lands of the United States in the State of California shall be recorded with the Bureau of Land Management, California State Office, Federal Office Building, Room E-2841, 2800 Cottage Way, Sacramento, California 95825. Copies of the regulations may be obtained from this office.

FILE ORIGINAL WITH COUNTY RECORDER
 MAIL DUPLICATE COPY TO:
 USDI BUREAU OF LAND MANAGEMENT
 STATE OFFICE
 Federal Office Building
 2800 Cottage Way E-2841
 Sacramento, California 95825

SHOW SITE OF CLAIM

DIAGRAM CONTAINS FOUR COMPLETE SECTIONS

Sec. 29 T. 13N R. 4W Sec. 28 T. 13N R. 4W

RECEIVED
 BUREAU OF
 LAND MANAGEMENT

2005 SEP 14 P 12: 58

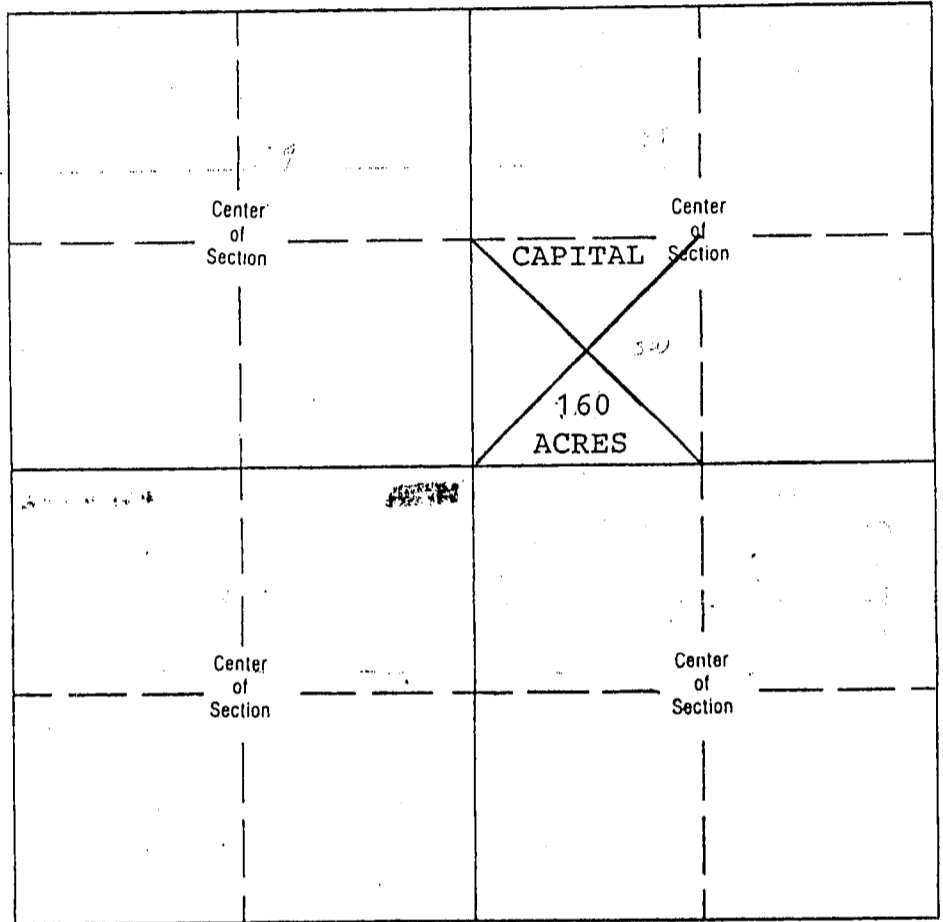
ARIZONA
 STATE OFFICE
 PHOENIX, ARIZONA

Any person who willfully makes a false statement with respect to any mining claim on the posted location notice or on the recorded notice shall be deemed guilty of a misdemeanor, and upon conviction shall be punished by a fine not exceeding one hundred dollars (\$100) or by imprisonment in the county jail not exceeding six months, or by both such fine and imprisonment. (Public Resources Code of California, Sec 2315).

RECEIVED
 BUREAU OF
 LAND MANAGEMENT

2005 AUG 31 P 2: 23

ARIZONA
 STATE OFFICE
 PHOENIX, ARIZONA



Sec. 32 T. 13N R. 4W Sec. 33 T. 13N R. 4W

CALIFORNIA LAWS FOR MINES AND MINING from California Public Resources Code

Division 2, Chapter 4

MANNER OF LOCATING MINING CLAIMS, TUNNEL RIGHTS AND MILL SITES

§ 2303. Location of placer claims; manner of location; location by legal subdivision

The location of a placer claim shall be made in the following manner:

(a) By erecting at the point of discovery thereon a conspicuous and substantial monument, and by posting in or on the monument, a notice of location containing the name of the

claim, the name, current mailing address or current residence address of the locator or locators, the date of location, which shall be the date of posting such notice, the number of feet or acreage claimed, and such a description of the claim by reference to some natural object or permanent monument as will identify the claim located.

(b) By marking the boundaries so that they may be readily traced and by erecting at each corner of the claim, or at the nearest accessible points thereto, a conspicuous and substantial monument. Each corner monument shall bear or contain markings sufficient to appropriately designate the corner of the mining claim to which it pertains and the name of the claim.

Where the United States survey has been extended over the land embraced in the location, however, the claim may be taken by legal subdivisions and no other reference than those of such survey shall be required, and the boundaries of a claim so located and described need not be staked or monumented. The description by legal subdivisions shall be deemed the equivalent of marking.

(Stats. 1939, c. 93, p. 1080, § 2302. Amended by Stats. 1970, c. 90, p. 109, § 3.)

§ 2312. Location of nonmineral land as millsite; manner of location

The proprietor of a vein or lode claim or mine, the proprietor of a placer claim, or the owner of a quartz mill or reduction works, or any person qualified by the laws of the United States may locate not more than five acres of nonmineral land as a millsite. The location shall be made and the claim boundaries marked in the same manner as required by Section 2303 for locating placer claims, except that the monument in or on which the notice of location is posted may be erected anywhere within the claim, and location work is not required.

(Stats. 1939, c. 93, p. 1083, § 2312. Amended by Stats. 1970, c. 90, p. 111, § 9.)

RECORDING REQUESTED BY

AND WHEN RECORDED MAIL TO

NAME Peter S. Zouvas
STREET ADDRESS 3737 Garden Lane
CITY & STATE San Diego, CA. 92106

(SPACE ABOVE THIS LINE FOR RECORDER'S USE)

PLACER MINING CLAIM LOCATION NOTICE

TO WHOM IT MAY CONCERN: Please take notice that:

1. The name of this claim is HOMESTEAK, a placer mining claim.

2. This claim is situated in: GILA & SALT RIVER
 NW 1/4 SW 1/4 SE 1/4 Sec. 33 T. 13N R. 4W Mer. RIVER
 NE 1/4 SW 1/4 SE 1/4 Sec. _____ T. _____ R. _____ Mer. _____
 NW 1/4 SW 1/4 SE 1/4 Sec. _____ T. _____ R. _____ Mer. _____
 NE 1/4 SW 1/4 SE 1/4 Sec. _____ T. _____ R. _____ Mer. _____

in the KIRKLAND Mining District, County of YAVAPAI, State of ARIZONA
 The acreage claimed is 160 acres.

3. The date of this location is the 15th day of JULY 2005 on which date the notice of location was posted on the claim.

4. The locator or locators of this claim are:

Name(s)	Current Mailing or Residence Address
Mark Zouvas	3737 Garden Lane, San Diego, CA. 92106
Peter S. Zouvas	"SAME"
Anne Zouvas	"SAME"
Matthew Zouvas	"SAME"
Peter A. Zouvas	"SAME"
Areta Zouvas	"SAME"
Luke C. Zouvas	"SAME"
Maria Zouvas	"SAME"

5. If claim cannot be described by quarter-section, the boundaries of the claims and the land taken are described as follows:

Commencing at the discovery monument where this notice is posted, thence _____ to the _____ corner which is the point of the beginning to describe the boundaries.
 thence _____ feet to the _____ corner
 thence _____ feet to the _____ corner
 thence _____ feet to the _____ corner
 thence _____ feet to the point of beginning.

6. The discovery monument is situated at the point of discovery about _____ as possible, to identify the claim located)

SIGNATURE(S)

Peter S. Zouvas
Anne Zouvas
Matthew Zouvas

Peter Zouvas
Areta Zouvas
Luke C. Zouvas
Maria Zouvas

CLAIMS LOCATED AFTER OCTOBER 21, 1976, MUST BE RECORDED WITH THE BUREAU OF LAND MANAGEMENT WITHIN 90 DAYS AFTER DATE OF LOCATION.

Aug 30 7 120
RECEIVED
BUREAU OF LAND MANAGEMENT
PHOENIX, ARIZONA
2005 AUG 31 2:23
2005 SEP 14 P 12:51

This form has been designed through the courtesy of the U.S. Department of the Interior, Bureau of Land Management, to assist you in recording your mining claim.

In accordance with Section 314 of the Act of October 21, 1976, as amended, Public Law 94-579 (90 Stat. 2743), the Federal Land Policy and Management Act of 1976, all unpatented lode or placer mining claims or mill or tunnel site claims on public lands of the United States in the State of California shall be recorded with the Bureau of Land Management, California State Office, Federal Office Building, Room E-2841, 2800 Cottage Way, Sacramento, California 95825. Copies of the regulations may be obtained from this office.

FILE ORIGINAL WITH COUNTY RECORDER
MAIL DUPLICATE COPY TO:

USDI BUREAU OF LAND MANAGEMENT
STATE OFFICE
Federal Office Building
2800 Cottage Way E-2841
Sacramento, California 95825

SHOW SITE OF CLAIM

DIAGRAM CONTAINS FOUR COMPLETE SECTIONS

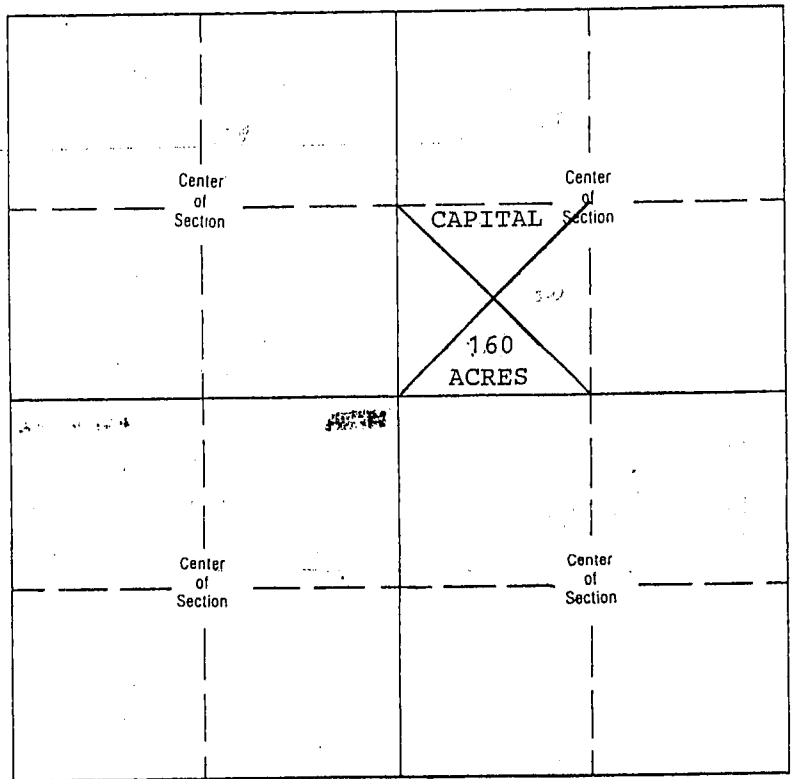
Sec. 29 T. 13N. R. 4W Sec. 28 T. 13N. R. 4W

RECEIVED
BUREAU OF
LAND MANAGEMENT

2005 SEP 14 P 12: 58

ARIZONA
STATE OFFICE
PHOENIX, ARIZONA

Any person who willfully makes a false statement with respect to any mining claim on the posted location notice or on the recorded notice shall be deemed guilty of a misdemeanor, and upon conviction shall be punished by a fine not exceeding one hundred dollars (\$100) or by imprisonment in the county jail not exceeding six months, or by both such fine and imprisonment. (Public Resources Code of California, Sec. 2315)



RECEIVED
BUREAU OF
LAND MANAGEMENT

2005 AUG 31 P 2: 23

ARIZONA
STATE OFFICE
PHOENIX, ARIZONA

Sec. 32 T. 13N. R. 4W Sec. 33 T. 13N. R. 4W

CALIFORNIA LAWS FOR MINES AND MINING from California Public Resources Code

Division 2, Chapter 4

MANNER OF LOCATING MINING CLAIMS, TUNNEL RIGHTS AND MILL SITES

§ 2303. Location of placer claims; manner of location; location by legal subdivision

The location of a placer claim shall be made in the following manner:

(a) By erecting at the point of discovery thereon a conspicuous and substantial monument, and by posting in or on the monument, a notice of location containing the name of the

claim, the name, current mailing address or current residence address of the locator or locators, the date of location, which shall be the date of posting such notice, the number of feet or acreage claimed, and such a description of the claim by reference to some natural object or permanent monument as will identify the claim located.

(b) By marking the boundaries so that they may be readily traced and by erecting at each corner of the claim, or at the nearest accessible points thereto, a conspicuous and substantial monument. Each corner monument shall bear or contain markings sufficient to appropriately designate the corner of the mining claim to which it pertains and the name of the claim.

Where the United States survey has been extended over the land embraced in the location, however, the claim may be taken by legal subdivisions and no other reference than those of such survey shall be required, and the boundaries of a claim so located and described need not be staked or monumented. The description by legal subdivisions shall be deemed the equivalent of marking.

(Stats. 1939, c. 93, p. 1080, § 2302. Amended by Stats. 1970, c. 90, p. 109, § 3.)

§ 2312. Location of nonmineral land as millsite; manner of location

The proprietor of a vein or lode claim or mine, the proprietor of a placer claim, or the owner of a quartz mill or reduction works, or any person qualified by the laws of the United States may locate not more than five acres of nonmineral land as a millsite. The location shall be made and the claim boundaries marked in the same manner as required by Section 2303 for locating placer claims, except that the monument in or on which the notice of location is posted may be erected anywhere within the claim, and location work is not required.

(Stats. 1939, c. 93, p. 1083, § 2312. Amended by Stats. 1970, c. 90, p. 111, § 9.)

Input Parameters for Geographic Report with Land

System Id = CR

Admin State = AZ

Geo State =

Casetype Begins With

Case Disp Txt = AUTHORIZED, CANCELLED, EXPIRED, PENDING, REJECTED, RELINQUISHED, VOID, WITHDRAWN

Mer Twp Rng =

Section =

Mtrs = 14 0130N 0040W 028

Commodity =

Commodity Txt =

Pending Org =

Pend Org Decode =

Total Rows Returned: 0

